


Go-on-Foot Walks Programme, October - December 2023.
All walks meet at 10:00 for a 10:15 start unless otherwise stated.
All walkers walk at their own risk.

Short Walk: up to 6 miles	Long Walk: more than 6 miles	Brisk Walk: 6 miles and over (Avg 3mph)	
---------------------------	------------------------------	---	---

Walks Schedule

Tuesday 19 Sept 2023 St Leonards Forest 8.5 miles	Graham	Meeting Place: Leechpool and Owlbeech Woods car park, Harwood Road (B2195), Horsham. Grid reference: TQ193312 (OS Sheet OL34) . There is no Postcode:. From the A23, take the A264 west from the Pease Pottage junction. After about 1½ miles, take the first exit at the roundabout on to Horsham Road (still the A264). After almost 3 miles, turn left at the roundabout on to the B2195 and follow this road for about 1¼ miles and the car park is on the left.	An excellent but quite hilly walk through lovely woods and open areas. Pub or café lunch.
Tuesday 19 Sept 2023		No walk scheduled	
Thursday 21 Sept 2023 Earlswood Lakes 3.5 miles	Graham	Meeting Place: Earlswood Lakes, Redhill. Grid reference: TQ267484 (OS Sheet 146). Postcode: RH2 7QH. From the A25 at Reigate join the A217 going South towards Gatwick. After about 1 mile at the traffic lights turn left onto the A2044. Continue for about 0.5 mile, the car park is on the left.	A flat walk through mixed countryside.
Friday 22 Sept 2023		No walk scheduled	
Tuesday 26 Sept 2023 Rusper & Faygate 7.5 miles	Graham	Meeting Place: Car park next to St Mary Magdalene church in Rusper. Grid reference: TQ205373 (OS Sheet OL34) . Postcode: RH12 4PX. From the M23/A23 at Junction 11, take the A264 West (Crawley). Continue on the A264 for about 5 miles and at the 5th roundabout take a right turn on to Rusper Road, which becomes Horsham Road. At the junction, keep left into High Street. The church is 75 yards on the left. Park where you can.	A flattish walk through Lambs Green, woods and fields to Wimland. A scenic short return via Baldhorn's Park. Lunch at The Frog and Nightgown (pub) or Toad Hall (cafe).
Tuesday 26 Sept 2023 Limpsfield and Botley Hill 5.5 miles	Irene	Meeting Place: the junction of Detillens Lane and the B269 in Limpsfield village. Grid reference: TQ404530 (OS Sheet 147). Postcode: RH8 0DP. From the A22 take the A25 East. Pass through Oxted and turn left into Detillens Lane (signed Limpsfield 0.5 mile) immediately before the small shelter on the corner. Drive down Detillens Lane to the Meeting Place at the 'T' junction at the other end. Park where you can.	Walk up to North Downs, Botley Hill and return via Titsey Place.

Go-on-Foot Walks Programme, October - December 2023.
All walks meet at 10:00 for a 10:15 start unless otherwise stated.
All walkers walk at their own risk.

Short Walk: up to 6 miles	Long Walk: more than 6 miles	Brisk Walk: 6 miles and over (Avg 3mph)	← Colour Codes Key
Thursday 28 Sept 2023 Newchapel & Felcourt 4 miles	Graham	Meeting Place: Wiremill pub, Newchapel. Grid reference: TQ368419 (OS Sheet 146). Postcode: RH7 6HJ. From Felbridge take the Northbound A22, after about 1½ miles turn right on to Wire Mill Lane and continue for about 400 yds to the car park.	A mainly flat walk across the fields to Felcourt. A section of road before a scenic golf course and a return around the back of Wiremill lake.
Friday 29 Sept 2023 Denbies 8 miles	Irene	Meeting Place: Denbies Wine Estate car park. Grid reference: TQ165511 (OS Sheet 146). Postcode: RH5 6AA. Take A24 North from Dorking to the second Roundabout and take the exit on the left signed 'Vineyard' then follow the road into the car park.	Walk towards Westhumble, ascend to Admiral Way & Polesden Lacey. On return, descend through the vineyards. Lovely views, one steady ascent. Bring a picnic.
Tuesday 3 October 2023 Headley 6 miles	Graham	Meeting Place: The Cock Inn, Headley. Grid reference: TQ204547 (OS Sheet 146). Postcode: Kt18 6LE. From the A23 at Redhill take the A25 west through Reigate to Betchworth. At the roundabout, turn right (north) into the B2032, Pebble Hill. At the top of the hill, turn left into the B2033 (Box Hill, Headley) and follow the road for about 1½ miles. The pub car park is on the right.	A hilly route via Headley Heath, Cockshot and High Ashurst. Lunch at 'The Cock' pub in Headley after the walk.
Wednesday 4 October 2023 Bletchingley 4 miles	Sue H	Meeting Place: Bletchingley Playing fields. Grid reference: TQ329505 (OS Sheet 146). Postcode: RH1 4LW. Going East from Redhill on the A25. After about 3.5 miles you will arrive at Bletchingley. Drive through the village until you reach the Bletchingley Arms, the playing fields are directly opposite.	Walk from the car park through to Greensand Way - South Park – Rabies Heath – and return to Bletchingley. Undulating walk with stiles.
Thursday 5 October 2023 Ashurst Wood 4 miles	Graham	Meeting Place: Ashurst Wood. Grid reference: TQ416367 (OS Sheet 135). Postcode: RH19 3TJ. Follow the A22 South from East Grinstead after about 1 mile and turn left to Ashurst Wood. Follow A22 past East Grinstead for 1 mile and turn left to the village. Pub/ parking is on the right. Park in the road near the Three Crowns pub (now closed).	A varied walk with some hills, views, woods and open areas via Shovelstrode Farm, Homestall Stud and Brooklands. One gradual climb. Lunch at Trinity Methodist Church
Friday 6 October 2023		No walk scheduled	

Go-on-Foot Walks Programme, October - December 2023.
All walks meet at 10:00 for a 10:15 start unless otherwise stated.
All walkers walk at their own risk.

Short Walk: up to 6 miles	Long Walk: more than 6 miles	Brisk Walk: 6 miles and over (Avg 3mph)	← Colour Codes Key
Tuesday 10 October 2023 Godstone & Tandridge 5 miles	Sue H	Meeting Place: Godstone Green opposite the White Hart PH. Grid reference: TQ 349515 (OS Sheet 146). Postcode: RH9 8DU. Take the A22 going North from East Grinstead, about 1¼ miles after South Godstone at a roundabout take the first exit on to the B2236. After about 1¼ miles you will have reached Godstone. The car park is on the left by the pond.	An undulating walk toward Tandridge Church.
Tuesday 10 October 2023 Edenbridge 6 miles	Graham	Meeting Place: The main car park, behind NW bank, signed from north end of town. Grid reference: TQ444462 (OS Sheet 147). Postcode: TN8 5AD. From the A22 take the A25 East and, leaving Limpsfield, turn right into the B269 to the B2026, and on into into Edenbridge town centre (not the by-pass/Superstore road). Pass the church on the right and then turn left into Croft Lane. Turn right into the car park, known as 'Market Yard' (signed).	An easy, flat walk, mainly to the east of Edenbridge and via How Green, but likely to be muddy. Café lunch at end of walk.
Thursday 12 October 2023 Limpsfield Chart 5 miles	Graham	Meeting Place: Carpenters Arms pub, Limpsfield Chart. Grid reference: TQ425518 (OS Sheet 147). Postcode: RH8 0TG. Take the A25 going East from Oxted, after about 0.5 a mile, turn right on the B269. Continue for about 0.75 of a mile, turn left into Tally Road the pub is 150 yards from down road on the left.	A beautiful wooded walk over the High Chart towards Moorside Bank with a hilly return via Tenchley's Park.
Friday 13 October 2023	Irene	No walk scheduled	
Tuesday 17 October 2023 Dormansland 5 miles	Irene	Meeting Place: Ford Manor Road, Dormansland. Grid reference: TQ 407428 (OS Sheet 147). Postcode: RH7 6PR. Take the A22 going South from Godstone, at Blindley Heath turn left on to the B2029 proceed for about 3miles to Lingfield. Take the first exit of the roundabout and join the B2028, take first exit at next roundabout continue down the B2028 for about 1.5 miles. When you see the Plough pub on your right, take the next right to reach your destination.	Enjoy a hilly walk to Iron Fort with wonderful views - open fields with few stiles. Return by woodlands of the estate of the Manor House.

Go-on-Foot Walks Programme, October - December 2023.
All walks meet at 10:00 for a 10:15 start unless otherwise stated.
All walkers walk at their own risk.

Short Walk: up to 6 miles	Long Walk: more than 6 miles	Brisk Walk: 6 miles and over (Avg 3mph)	← Colour Codes Key
Tuesday 17 October 2023 Heaven Farm 5 + 4 miles	Graham	Meeting Place: Heaven Farm. Grid reference: TQ 405262 (OS Sheet 135). Postcode: TN22 3RG. From the A22 south from Forest Row, turn right at Wych Cross on to the A275 (signed Lewes). Follow the A275 South through Danehill. Heaven Farm is on the right shortly after the Red Lion pub.	A beautiful wooded walk on the east side towards Nutley. Afternoon walk towards Danehill. Lunch at Heaven Farm
Thursday 19 October 2023 Reigate 4 miles	Graham	Meeting Place: Park Lane East, Reigate. Grid reference: TQ255493 (OS Sheet 146). Postcode: RH2 8BD. Take the A25 going west from Redhill, upon entering the Reigate one-way system, take the A217 going south from Reigate. Proceed up the hill (Cockshot Hill) almost at the brow of the hill turn right into Park Lane East, after about 200 yards you have reached your destination.	An easy route down into the Priory but a gradual climb back to the cars. Lunch at The Skimmington Castle if you wish
Friday 20 October 2023 Ashurst Wood 7.5 miles	Irene	Meeting Place: Ashurst Wood. Grid reference: TQ417366 (OS Sheet 135). Postcode: RH19 3TG. From the A22 south of East Grinstead, turn left into Hammerwood Road (signed Ashurst Wood). After about ¼ mile, you will pass Park Lane on your right. Park where you can between there and the Ashurstwood Tennis Club, which is further on your left.	An easy walk through woodland and fields with good views and a few stiles. Return to the village. Bring a picnic.
Tuesday 24 October 2023 Old Oxted 5.5 miles	Irene	Meeting Place: Godstone Road, Oxted. Grid reference: TQ382521 (OS Sheet 146). Postcode: RH8 9JX. From the A22, take the A25 East. Cross the roundabout, pass the golf course entrance on right. Take next right (signed Old Oxted) and then first Right into Godstone Road. Park at the end.	Walk across the golf course to Tandridge & Hurst Green.
Tuesday 24 October 2023 Leigh 9 miles	Fred	Meeting Place: The village green, Leigh. Grid reference: TQ224469 (OS Sheet 146). Postcode: RH2 8NJ. From the A25 at Reigate turn into the A217 South (Bell Street) and on into Cockshot Hill. As you near the crest of the hill, turn right into Park Lane East. Follow the road <u>straight</u> for almost 4 miles to a 'T' junction. Turn left. After about 0.5 mile you will see the village green on your left. Park where you can.	Mainly flat fields with some stiles. Lunch: Café, Pub or shop at Brockham Green, or bring a picnic.


Go-on-Foot Walks Programme, October - December 2023.
All walks meet at 10:00 for a 10:15 start unless otherwise stated.
All walkers walk at their own risk.

Short Walk: up to 6 miles	Long Walk: more than 6 miles	Brisk Walk: 6 miles and over (Avg 3mph)	← Colour Codes Key
Thursday 26 October 2023	Graham	No walk scheduled	
Friday 27 October 2023 Horsted Keynes & Lindfield 9 miles	Irene	<p>Meeting Place: The free car park at the village hall in Horsted Keynes. Grid reference: TQ384 281 (OS Sheet 135). Postcode: RH17 7AE.</p> <p>From the M23 (J10), take the A264 East. At the third roundabout, take the third exit to the B2028 (Turners Hill). Follow the B2018 South through Turners Hill, turn left into Selsfield Road, signed West Hoathley/Sharpthorne and follow the signs to Sharpthorne. Through Sharpethone, turn into Horsted Lane, signed Horsted Keynes. At the junction turn left into Station Road. After you pass the bus stop on the right, take the next right into Lewes Road and immediately take the slip road on the left that leads into the village hall car park.</p>	<p>Enjoy a pleasant, easy, gently undulating walk along the Sussex Border Path across open fields to Lindfield. Return through farms on the outskirts of Ardingly to Horsted Keynes.</p> <p>Bring a picnic.</p>
Tuesday 31 October 2023 <i>Halloween</i> Dormansland 7 miles	Graham	<p>Meeting Place: High Street in Dormansland, near The Royal Oak pub. Grid reference: TQ404421 (OS Sheet 147). Postcode: RH7 6PU.</p> <p>From the A22 south at Blindley Heath, take the B2029 east (Ray Lane) and follow to Lingfield, keeping left at the mini-roundabout onto the B2028 and again at the next mini-roundabout, following the B2028 (High Street). Pass through Lingfield on the B2028, turning right into Dormans Road (signed East Grinstead and Dormansland). At the 'T' junction, turn right into High Street and, after about ¼ mile you will see The Royal Oak pub on your left. Park where you can.</p>	<p>A fairly hilly walk with wonderful properties to Dry Hill.</p> <p>Lunch at The Royal Oak pub.</p>
Tuesday 31 October 2023 <i>Halloween</i> Copthorne 6 miles	Irene	<p>Meeting Place: Snowhill Lane, Copthorne (by Haskins Garden Centre) (OS Sheet 135). Grid reference: TQ 339400. Postcode: RH10 3EL.</p> <p>From the M23 (J10) take the A264 East. At the third roundabout take the first exit to the B2028. At the next roundabout take the third exit, the B2037. Take the first left into Snowhill Lane, which turns immediately right. Park there.</p>	<p>Copthorne to Rowfant, using the old railway to Crawley Down, return through woods.</p>


Go-on-Foot Walks Programme, October - December 2023.
All walks meet at 10:00 for a 10:15 start unless otherwise stated.
All walkers walk at their own risk.

Short Walk: up to 6 miles	Long Walk: more than 6 miles	Brisk Walk: 6 miles and over (Avg 3mph)	← Colour Codes Key
Thursday 2 November 2023 Merstham 4.5 miles	Graham	Meeting Place: Church Hill, Merstham. Grid reference: TQ291538 (OS Sheet 146). Postcode: RH1 3BX. Taking the Northbound A23 from Redhill, about 200 yards after the motorway bridge at Merstham, turn left into Church Hill, park near the start of the road.	Quite a hilly, scenic route to the west of the A23 towards Chipstead High Road. Lunch at The Feathers if you wish
Friday 3 November 2023 Denbies 8 miles	Irene	Meeting Place: Denbies Wine Estate car park. Grid reference: TQ165511 (OS Sheet 146). Postcode: RH5 6AA. Take A24 North from Dorking to the second Roundabout and take the exit on the left signed 'Vineyard' then follow the road into the car park.	Walk towards Westhumble, ascend to Admiral Way & Polesden Lacey. On return, descend through the vineyards. Lovely views, one steady ascent. Bring a picnic.
Tuesday 7 November 2023 AGM at 2 PM	Graham	Meeting Place: Flower Farm Shop and Café, Godstone, on A25, Oxted Road, heading towards the A22. Grid reference TQ356519 (OS Sheet 146). Postcode: RH9 8BP. Follow the A25 east from Godstone. Flower Farm is on your left after about 0.5 miles. (Following the A25 to Godstone from the A22, Flower Farm is about 0.25 miles on your right.) Park there.	An easy walk via North Park Farm. Lunch at Flower Farm Café
Thursday 9 November 2023 Kingscote Vineyard 5 miles	Graham	Meeting Place: East Grinstead Sports Club, Saint Hill Road, East Grinstead. Grid reference: TQ377363 (OS Sheet 135) . Postcode: RH19 4JU. From the A22 south at Felbridge, turn right at the second lights into Imberhorne Lane. At the crossroads with the B2110, go straight across into Saint Hill Road. The sports club is on you right after about ¼ mile. Please park around the back of the Club.	A walk through the vineyard to High Rocks and Weir Wood reservoir before a climb towards Standen. Moderate walk with lovely views. Possible visit to Standen NT after walk (Fee payable by non-NT members)
Friday 10 November 2023 Crockham Hill & Vanguard Way 8 miles	Irene	Meeting Place: By the Village sign on the Green at Crockham Hill. Grid reference: TQ442505 (OS Sheet 147). Postcode: TN8 6RR. Take the A25 going East from Oxted, after about 0.5 mile turn right on the B269. Continue to Crockham Hill. About 50 yards before The Royal Oak pub turn right into Smiths Lane. Either park in road or take the immediate left into Deanery Road and park there (easier). [NB The Village Hall car park is now for use ONLY by those attending the Hall so unavailable to us.]	From the village, over fields to connect with the Vanguard Way, continuing south towards Edenbridge, through farms to woods, lunch stop, crossing railway into Itchingwood Common, and via Trenchly and Trevereux and back into village. Flat walk but several stiles. Bring a picnic.


Go-on-Foot Walks Programme, October - December 2023.
All walks meet at 10:00 for a 10:15 start unless otherwise stated.
All walkers walk at their own risk.

Short Walk: up to 6 miles	Long Walk: more than 6 miles	Brisk Walk: 6 miles and over (Avg 3mph)	
Tuesday 14 November 2023 Chevening 4 miles	Irene	Meeting Place: Near St Botolph's Church, Chevening. Grid reference: TQ489577 (OS Sheet 147). Postcode: TN14 6HG. Take the A25 going east from Westerham continue to the traffic lights in Sundridge. Turn left on to the B2211, about 600 yards after the motorway bridge at crossroads turn left onto Chevening Road. Continue down the Chevening Road for about 0.5 mile to the Church.	One steep ascent, pleasant walk and views, returning by Chevening House.
Tuesday 14 November 2023 Chelsham 6 miles	Graham	Meeting Place: The Harrow pub, Farleigh. Grid reference: TQ 365596 (OS Sheet 146). Postcode: CR6 9EL. From Junction 6 of the M25 take the A22 going North on the Caterham bypass. At the second roundabout take the 3rd exit on to the B270, continue for about 1 mile to join B269 at Warlingham Green. On exiting the green turn left, opposite to the Esso petrol station, turn left into Farleigh Road. Continue for approximately ¾ of a mile on Farleigh Road to the pub.	A wooded, undulating walk in the Farleigh area. Pub lunch after the walk, or Knights Garden Centre.
Thursday 16 November 2023 Haxted & Edenbridge 4.5 miles	Graham	Meeting Place: Staffhurst Wood car park near Edenbridge. The Grid reference 416484 (OS Sheet 147) Postcode: TN8 6QF. Take the A25 going East from Oxted, after about ½ mile after the traffic lights turn right on to the B269. After about 200 yards, take the second right onto Brick Kiln Lane which becomes Grants Lane. Continue for about 2¾ miles, the car park is about 50 yards beyond the junction with Monk's Lane.	A fairly flat walk along fields, lanes and a golf course. Optional lunch at the Pub, about 1 mile away.
Friday 17 November 2023 Four Elms 9 miles	Irene	Meeting Place: opposite St Paul's church in Four Elms. Grid reference: TQ467484 (OS Sheet 147). Postcode: TN8 6NE. From the A22, Follow the A25 East. Turn right into the B269 as you leave Limpsfield. At Crockham Hill, take the left turn (still the B269) signed Four Elms. Cross straight over the crossroads at Four Elms into the B2027 and park a short distance along opposite the church.	A circular walk near Bough Beech reservoir. Bring a picnic.


Go-on-Foot Walks Programme, October - December 2023.
All walks meet at 10:00 for a 10:15 start unless otherwise stated.
All walkers walk at their own risk.

Short Walk: up to 6 miles	Long Walk: more than 6 miles	Brisk Walk: 6 miles and over (Avg 3mph)	
Tuesday 21 November 2023 Chipstead & Shabden Park 5 miles	Irene	Meeting Place: Elmore Pond car park, Chipstead. Grid reference: TQ278568 (OS Sheet 146). Postcode: CR5 3SB. From Redhill take the northbound A23 towards London. Proceed for about 5.5 miles at the traffic lights (by a BP garage) turn left in to Star Lane. After about 300 yards turn right into Elmore Road, continue to T junction. Turn right the car park is almost immediately on your right.	Walk through Shabden Park and Banstead woods.
Tuesday 21 November 2023 Wakehurst & Balcombe	Graham	Meeting Place: Lay-by at Ardingly (opposite the Ardingly Show Ground). Grid reference: TQ343304 (OS Sheet 135). Postcode: RH17 6TL (closest). Heading south from the A22 at Felbridge take the A264, after 2 miles take the first exit at the Dukes Head Roundabout on to the B2028. Continue straight, through Turners Hill, for about 6.5 miles. Pass The Gardener's Arms pub on your left and continue for another 0.25 miles to the large lay-by on your left (NB this is beyond the houses that have off-road parking outside). Park there.	With some hills, we walk through Wakehurst to Balcombe and then return via the Ardingly reservoir. Pub lunch at Balcombe or bring a picnic.
Thursday 23 November 2023 Caterham & Chaldon 3.5 miles	Graham	Meeting Point: The Harrow pub at the junction of Roffes Lane and Stanstead Road. Grid reference: TQ326538 (OS Sheet 146). Postcode: CR3 6AJ. From the M25/A25 junction take the A22 north. At the traffic lights, go left into Godstone Road, and then turn left at the roundabout in Caterham into the B2030. After about ½ mile, turn left into Stanstead Road. Follow along to The Harrow and park there.	Mainly flat walk along the North Downs Way with good views. Return down Chaldon by-ways.
Friday 24 November 2023 Nymans & Slaugham 9 miles	Irene	Meeting Place: The National Trust car park at Nymans Gardens. Grid reference: TQ265293 (OS Sheet OL34). Postcode: RH17 6EB. From the A23, leave at the exit for Handcross (also signed for Nymans Gardens) just south of Pease Pottage. Follow the brown NT signs for Nymans Gardens. Park in the car park there. (Please bring your NT card if you are a member; if not, there is a charge for parking.)	Enjoy a circular walk using the Ouse Valley Trails and High Weald Trails Return to Nymans through fields with great views. Bring a picnic.

Go-on-Foot Walks Programme, October - December 2023.
All walks meet at 10:00 for a 10:15 start unless otherwise stated.
All walkers walk at their own risk.

Short Walk: up to 6 miles	Long Walk: more than 6 miles	Brisk Walk: 6 miles and over (Avg 3mph)	
Tuesday 28 November 2023 Westhumble 6 miles	Graham	<p>Meeting Place: Crabtree Road Car Park, Westhumble. Grid reference: TQ158525 (OS Sheet 146). Postcode: RH5 6BQ.</p> <p>Follow the A25 west from Reigate, and turn right into the A24 north at 'the cockerel' roundabout at Dorking. Go straight at the Denbie's roundabout and after 0.5 miles, turn left into Westhumble Street. Pass the Station and then go right at the fork in the road. Continue for almost a mile to the Crabtree Road Car Park on your right. Grid reference: GR158525. Postcode: RH5 6BQ</p>	<p>Walking towards Great Bookham through Norbury Park. Quite hilly.</p> <p>Lunch after the walk at the Stepping Stones pub.</p>
Tuesday 28 November 2023 Banstead Woods 4 miles	Irene	<p>Meeting Place: Holly Lane Car Park, near Chipstead Station. Grid reference: TQ273583 (OS Sheet 146). Closest Postcode: CR5 3NN - but see directions below.</p> <p>From the A25 at Reigate, take the A217 north to the Tadworth roundabout. Turn right (4th exit, signed Kingswood) and then right at the 'T' junction into the B2032, Waterhouse Lane, becoming Outwood Lane, for a little more than 2½ miles and turn left at the mini-roundabout into Lower Park Road, which becomes Holly Lane. The car park is on the left after about 250 yards.</p>	Enjoy a woodland walk with good views.
Thursday 30 November 2023 St Andrew's Day Crawley Down 4 miles	Graham	<p>Meeting Place: Snowhill Lane, Copthorne (by Haskins Garden Centre) (OS Sheet 135). Grid reference: TQ 339400. Postcode: RH10 3EL.</p> <p>From the M23 (J10) take the A264 East. At the third roundabout take the first exit to the B2028. At the next roundabout take the third exit, the B2037. Take the first right into the garden centre. Park there.</p>	<p>An easy undulating walk along lanes and footpaths, Sussex Border path – not too muddy.</p> <p>Lunch at Haskins Garden Centre if you wish.</p>
Friday 1 December 2023 Chartwell 8 miles	Irene	<p>Meeting Place: The National Trust car park at Chartwell, Westerham, Kent. Grid reference: TQ454515 (OS Sheet 147). Postcode: TN16 1PS.</p> <p>From the A22, Follow the A25 East. Turn right into the B269 as you leave Limpsfield. At Crockham Hill, take the left turn on to the B2026 (Hosey Common Road) signed to Westerham and Chartwell. After 1¼ miles, turn sharp right into Mapleton Road. The entrance to Chartwell is about ¼ mile on your left. Park in the car park (NB This is a National Trust property. Please bring your NT card if you are a member; if not, there is a charge for parking.)</p>	<p>From Chartwell to French Street and Brasted Chart and Puddledock, along the lane and into estate of Chartwell.</p> <p>Bring a picnic.</p>


Go-on-Foot Walks Programme, October - December 2023.
All walks meet at 10:00 for a 10:15 start unless otherwise stated.
All walkers walk at their own risk.

Short Walk: up to 6 miles	Long Walk: more than 6 miles	Brisk Walk: 6 miles and over (Avg 3mph)	
Tuesday 5 December 2023 Westerham 6 miles	Graham	Meeting Place: Darenth Gardens car park, Westerham. Grid reference: TQ449541 (OS Sheet 147). Postcode: TN16 1DD. From the A22 take the A25 east to Westerham. In the village turn left into London Road and after about ¼ mile turn right into Quebec Avenue. Follow this for about 150 to Darenth Gardens on your left. Turn in to car park.	Lovely, hilly walk through to Toy's Hill and French Street. Lunch at Westerham and viewing of the Christmas tree in the church.
Wednesday 6 December 2023 Scearn Bank 4.5 miles	Irene	Meeting Place: Scearn Bank car park, Limpsfield Chart. Grid reference: TQ428518 (OS Sheet 146). Postcode: RH8 0TL. Take the A25 going East from Oxted, after about 0.5 mile turn right on the B269. Continue until you see the church, the car park is about another 0.25 mile on the right.	Enjoy a circular walk around Limpsfield Chart.
Thursday 7 December 2023 Christmas Lunch Bletchingly 4 miles	Graham	Meeting Place: Bletchingly Golf Club. Grid reference: TQ329509 (OS Sheet 146). Postcode: RH1 4LP. Follow the A25 west from Godstone. Pass the speed camera and the Recreation Ground on your left and take the next turning on the right into Church Lane. The Golf Club is on your right after about 400 metres. Park in the car park there.	A gentle walk before the Christmas blow-out!
Friday 8 December 2023	Irene	No walk scheduled	

Go-on-Foot Walks Programme, October - December 2023.
All walks meet at 10:00 for a 10:15 start unless otherwise stated.
All walkers walk at their own risk.

Short Walk: up to 6 miles	Long Walk: more than 6 miles	Brisk Walk: 6 miles and over (Avg 3mph)	← Colour Codes Key
Tuesday 12 December 2023 Woldingham 5 miles	Irene	<p>Meeting Place: Ganger's Hill car park Woldingham. Grid reference: TQ373541 (OS Sheet 146). Postcode: CR3 7AD.</p> <p>Taking the A25 going East from Godstone, about ½ mile after the roundabout (A22 intersection) turn left on to Tandridge Hill Lane. Continue up the hill the car park is at the top of the hill, about 1 mile after the motorway bridge.</p>	Easy walk, via school and valley to return by Church Wood.
Tuesday 12 December 2023 Woldingham 5.5 miles	Graham	<p>Meeting Place: Knights Garden Centre, Chelsham. Grid reference: TQ368581 (OS Sheet 146). Postcode: CR6 9DZ.</p> <p>From the A22, take the A25 East. At Limpsfield, turn left on to the B269 (signed Warlingham). Follow the B269 past Botley Farm and you will see Knights Garden Centre on the right as you come to Warlingham. Park in Knights car park.</p>	<p>A good winter route with some country roads, hills and good views.</p> <p>Café at Knight's Garden Centre after walk.</p>
Thursday 14 December 2023 Kenley & Old Coulsdon 4 miles	Graham	<p>Meeting Place: The car park of the Wattenden Arms, Old Lodge Lane, Kenley. Grid reference: TQ323582 (OS Sheet 146). Postcode: CR8 5EU.</p> <p>From the A22 north of the A25/M25 junction (6), turn left at the first traffic lights (at Caterham) into Godstone Road and then take the B2030 exit at the roundabout. Go straight ahead, leaving the B2030, at Banstead Road into Buxton Lane and follow the road as it becomes Hayes Lane. Pass Kenley Aerodrome and turn left into Old Lodge Lane. The Wattenden Arms is 200 yards ahead - the car park is on the left opposite the pub.</p>	<p>Some hills on this possibly muddy walk around Coulsdon Common.</p> <p>Lunch at the pub following the walk.</p>
Friday 15 December 2023 Ide Hill 6 miles	Irene	<p>Meeting Place: Ide Hill village by the church. Grid reference: TQ486518 (OS Sheet 1476). The nearest Postcode: TN14 6JW.</p> <p>From the A22, take the A25 East, drive through Brasted village to Sundridge. Turn right at the traffic lights and follow the road to Ide Hill village (signed Ide Hill). The church is to the right at the roundabout.</p>	<p>Strong walk with one steady climb onto the escarpment and along the ridge. Views of Bough Beech Reservoir.</p> <p>Bring a picnic for lunch.</p>

Go-on-Foot Walks Programme, October - December 2023.
All walks meet at 10:00 for a 10:15 start unless otherwise stated.
All walkers walk at their own risk.

Short Walk: up to 6 miles	Long Walk: more than 6 miles	Brisk Walk: 6 miles and over (Avg 3mph)	
Tuesday 19 December 2023 Mince Pie Walk Godstone 5 miles	Irene	Meeting Place: Godstone Green opposite the White Hart PH. Grid reference: TQ 349515 (OS Sheet 146). Postcode: RH9 8DU. Take the A22 going North from East Grinstead, about 1¼ miles after South Godstone at a roundabout take the first exit on to the B2236. After about 1¼ miles you will have reached Godstone. The car park is on the left by the pond.	An undulating walk toward Tandridge Church. All welcome to enjoy mince pies at Godstone Scout Hut after the walk (or just come for the mince pies!)
Tuesday 19 December 2023	Graham	No walk scheduled	
Thursday 21 December 2023	Graham	Christmas week - no walks	
Friday 22 December 2023 Christmas Walk Blindley Heath 8 miles	Irene	Meeting Place: Blindley Heath Cricket Pitch car park Grid reference: TQ364453 (OS Sheet 146). Postcode: RH7 6LH. From the A22 take the junction with the B2029, Ray Lane (signed Lingfield). The car park is immediately on the right.	Figure of 8 walk over Crowhurst. Bring a picnic.
Tuesday 26 December 2023 Boxing Day	Irene	Christmas week - no walks	

Go-on-Foot Walks Programme, October - December 2023.
All walks meet at 10:00 for a 10:15 start unless otherwise stated.
All walkers walk at their own risk.

Short Walk: up to 6 miles	Long Walk: more than 6 miles	Brisk Walk: 6 miles and over (Avg 3mph)	← Colour Codes Key
Tuesday 26 December 2023 Boxing Day	Graham	Christmas week - no walks	
Thursday 28 December 2023	Graham	Christmas week - no walks	
Friday 29 December 2023 Banstead 4 miles	Graham	Meeting Place: Oaks Park, Banstead. Grid reference: TQ 275611 (OS Sheet 161). Postcode: SM73BA From Junction 8 of the M25 take the A217 towards Sutton. Proceed for about 5.5 miles, at the traffic lights turn right onto the A2022. Continue over a roundabout and the entrance is about a further 1 mile on the left.	An easy but lovely walk through the park and surrounding area. Lanes and footpaths. 61 Lunch in Park at end of walk.