
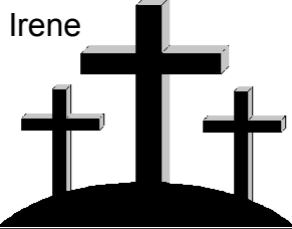


Go-on-Foot Walks Programme, April - June 2024.
All walks meet at 10:00 for a 10:15 start unless otherwise stated.
All walkers walk at their own risk.

Short Walk: up to 6 miles	Long Walk: more than 6 miles	Brisk Walk: 6 miles and over (Avg 3mph)	Colour Codes Key
Tuesday 19 March 2024 Crawley Down 8 miles	Graham	Meeting Place: Station Road/Burleigh Way junction, Crawley Down. Grid reference: TQ347375 (OS Sheet 135). The closest Postcode: RH10 4TE. From the A23, take the A264 east. At the third roundabout, turn right (south - signed Turner's Hill) on to the B2028 and follow this road to Crawley Down. After about 1.25 miles, turn left into Grange Road, which becomes Station Road after the left hand bend. After the bend, parking is available the right.	An undulating walk using familiar routes. Café lunch at Pots & Pithoi.
Tuesday 19 March 2024		Cancelled	
Thursday 21 March 2024 Caterham-on-the-Hill 4 miles	Graham	Meeting Place: Queens Park Road, Caterham on the Hill. Grid reference: TQ334555 (OS Sheet 146). Postcode: CR3 5RB. From Junction 6 of the M25 take the A22 going North from Godstone. After about 0.75 mile, as you approach traffic lights, bear left onto the B2030 signed Caterham. At the roundabout take the first exit, (up a steep hill) proceed for about 0.5 mile. Turn left into Queens Park Road, nearly opposite the Dene Hospital.	A walk over a scenic golf course with one hill and a fairly easy return. Can be muddy. Lunch at Oak Hall
Friday 22 March 2024	Linda H	SM17 2HJ	
Tuesday 26 March 2024 Headley 6 miles	Graham	Meeting Place: The Cock Inn, Headley. Grid reference: TQ204547 (OS Sheet 146). Postcode: Kt18 6LE. From the A23 at Redhill take the A25 west through Reigate to Betchworth. At the roundabout, turn right (north) into the B2032, Pebble Hill. At the top of the hill, turn left into the B2033 (Box Hill, Headley) and follow the road for about 1½ miles. The pub car park is on the right.	A varied scenic walk via Walton and the Down. Lunch at The Cock Inn, Headley.
Tuesday 26 March 2024 Reigate Heath 4 miles	Fred	Meeting Place: Flanchford Road car park, Reigate. Grid reference: TQ241504 (OS Sheet 146). Postcode: RH2 8AB. From the A25 west from Reigate, turn left just past The Black Horse into Flanchford Road. The car park is on the right a short distance along.	An easy walk by Skimmington Castle, return by Old Mill and the golf course.


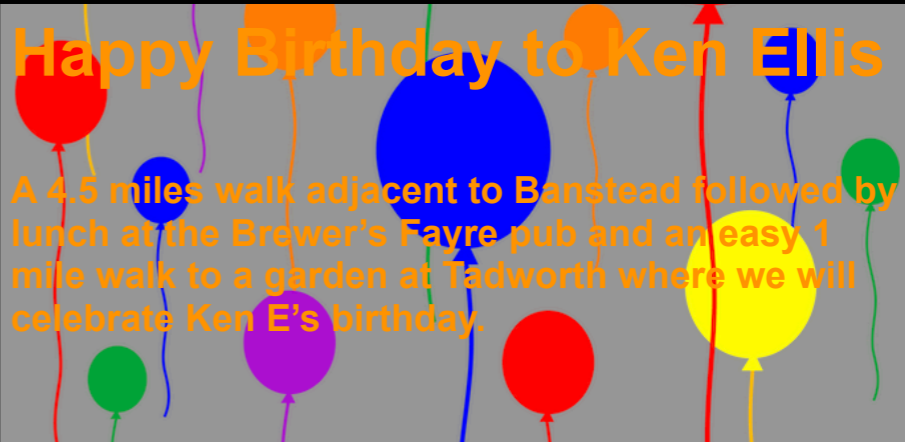
Go-on-Foot Walks Programme, April - June 2024.
All walks meet at 10:00 for a 10:15 start unless otherwise stated.
All walkers walk at their own risk.

<p>Thursday 28 March 2024</p> <p style="color: #d9534f; font-style: italic;">Maundy Thursday</p> <p>4 miles</p>	<p>Graham</p> 	<p>Meeting Place: Car park near Outwood Mill. Grid reference: TQ326456 (OS Sheet 146). Postcode: RH1 5PW (nearest, Harewood House - see below).</p> <p>From the A22 take the A25 west to Bletchingly. Turn left (South) into Outwood Lane and follow this for about 3½ miles. Turn right opposite the windmill and opposite Gayhouse Lane into a track leading to the car park.</p>	<p>An undulating walk via Wasp Green, circling the village with good views and varied terrain.</p>
<p>Friday 29 March 2024</p> <p style="color: #d9534f; font-style: italic;">Good Friday</p>	<p>Irene</p> 	<p>No walk scheduled</p>	
<p>Tuesday 2 April 2024</p> <p>Chevening</p> <p>8 miles</p>	<p>Graham</p>	<p>Meeting Place: Opposite the church in Chevening. Grid reference: TQ48957 (OS Sheet 147). Postcode: TN14 6HG.</p> <p>From the A22, take the A25 East and turn left at the crossroads in Sundridge, signed to Chevening. After a little more than 1 mile, take the road on the left, signed to Chevening and the Church.</p>	<p>A hilly start to the walk with excellent views. A beautiful, easy return through the Chevening estate.</p> <p>Lunch at The Tally Ho Pub near Knockholt.</p>
<p>Wednesday 3 April 2024</p> <p>Moorhouse</p> <p>5-6 miles</p>	<p>Irene</p>	<p>Meeting Place: Moorhouse Bank car park. Grid reference: TQ430534 (OS Sheet 147). The Postcode: TN16 2EU is the nearest.</p> <p>From the A22, take the A25 East, until you see The Grasshopper Inn. Opposite it, turn right into Moorhouse Bank. Follow the road for about 0.5 miles to the car park on the right.</p>	<p>A walk around Limpsfield Chart with views of the Weald.</p>
<p>Thursday 4 April 2024</p> <p>Titsey Place</p> <p>4 miles</p>	<p>Graham</p>	<p>Meeting Place: The car park at the end of Water Lane, Oxted. Grid reference: TQ401545 (OS Sheet 147). Postcode: RH8 0SA.</p> <p>From the A22 take the A25 East. Turn left on to the B269 signed Limpsfield Village. Pass St Peter's Church on your right and, as the road turns sharp right, go straight ahead into Bluehouse Lane. After about ¼ mile, keep right into Water Lane and follow this under the M25 and to the Pitchfont Lane Car Park, on the left just before the cattle grid (signed). Park there.</p>	<p>A steep hill to begin but a magnificent walk through the estate with wonderful views and a return through the back ways of Limpsfield village.</p>

Go-on-Foot Walks Programme, April - June 2024.
All walks meet at 10:00 for a 10:15 start unless otherwise stated.
All walkers walk at their own risk.

Friday 5 April 2024 Staffhurst Wood 4 miles	Graham	Meeting Place: Grants Lane, Tandridge. Grid reference: TQ416485 (OS Sheet 147). There is no Postcode: From the A22 take the A25 East and, leaving Limpsfield, turn right into the B269. Take the second right into Brick Kiln Lane, which becomes Pains Hill and then Grants Lane. Keep right at Itchingwood Common Road and continue for a further 1.5 miles. The car park is on your right, almost opposite Monks Lane.	A fairly flat walk through woods and lanes.
Tuesday 9 April 2024 Ifield & Lambs Green 10 miles	Fred	Meeting Place: Ifield Church off Rectory Lane. Park in the Ifield Barn Theatre car park. The Grid reference is TQ 246376 (OS Sheet OL34). Postcode: RH11 0NN. Exit the M23, J10A and follow the A2011 towards Crawley. Continue straight at the first two roundabouts and take the third exit (ie turn right) at the third into Ifield Avenue. At the mini roundabout, turn left into Ifield Drive. Go straight at the mini roundabout and turn left into Parham Road. At the T-junction, turn right into Rusper Road and then, after 150 metres, turn left into Ifield Street. Follow the road round past the pub until you see The Ifield Barn Theatre. Park in their car park (NOT the pub car park).	Very varied, undulating walk to Faygate and return via Lamb's Green. Lunch at The Frog and Nightgown Pub/Toad Hall Tea Rooms, Faygate
Tuesday 9 April 2024 Cophorne 6 miles	Irene	Meeting Place: Snowhill Lane, Cophorne (by Haskins Garden Centre) (OS Sheet 135). Grid reference: TQ 339400. Postcode: RH10 3EL. From the M23 (J10) take the A264 East. At the third roundabout take the first exit to the B2028. At the next roundabout take the third exit, the B2037. Take the first left into Snowhill Lane, which turns immediately right. Park there.	Cophorne to Rowfant, using the old railway to Crawley Down, return through woods.
Thursday 11 April 2024 Lingfield 3.5 miles	Irene	Meeting Place: The Star Inn Lingfield. Grid reference: TQ389437 (OS Sheet 146). Postcode: RH7 6AH. Take the A22 going South from Godstone, at Blindley Heath turn left on to the B2029 proceed for about 3miles to Lingfield. At the roundabout take first exit to join B2028, at the second roundabout take first exit. The inn is in Church Road about 100 yards on the left. (park in town).	A lovely, flat, varied walk over fields and footpaths with good views.
Friday 12 April 2024	Norman	Meeting Place: Car park at Friday Street. Grid reference : TQ126457 (OS Sheet 146). Postcode: RH5 6JR (nearest). Follow the A25 west from Dorking. About 0.5 miles past The Wotton House pub, turn left into Hollow Lane (signed Friday Street). After 1.2 miles, turn sharp left (also signed Friday Street) and follow this road until you see the car park in trees on your right.	Pleasant walk in the Friday Street area. Pub lunch, or bring a picnic.

Go-on-Foot Walks Programme, April - June 2024.
All walks meet at 10:00 for a 10:15 start unless otherwise stated.
All walkers walk at their own risk.

Tuesday 16 April 2024 Slaugham & Bolney 9 miles	Graham	Meeting Place: St Mary's Church, Staplefield Road Slaugham. Grid reference: TQ258281 (OS Sheet OL34). Postcode: RH17 6EB. WTW: fiery.balance.symphony. From M23/A23 South, take Handcross exit to B2114 (Nyman's Gardens). At end of slip, go straight at roundabout. Take 2nd Exit at next roundabout on to B2110 and through Handcross village. Follow B2110 as it bends right. Just past Royal Oak pub on right, turn left into Coos Lane. At crossroads, turn left into Staplefield Road to the Church on the right.	Beautiful, undulating walk, one of my favourites, to Bolney. Lunch in Bolney.
Tuesday 16 April 2024 Bletchingley 4 miles	Irene	Meeting Place: Bletchingley Playing fields. Grid reference: TQ329505 (OS Sheet 146). Postcode: RH1 4LW. Going East from Redhill on the A25. After about 3.5 miles you will arrive at Bletchingley. Drive through the village until you reach the Bletchingley Arms, the playing fields are directly opposite.	Walk from the car park through to Greensand Way - South Park – Rabies Heath – and return to Bletchingley. Undulating walk with stiles.
Thursday 18 April 2024 Ide Hill 5 miles	Graham	Meeting Place: Ide Hill village by the church. Grid reference: TQ486518 (OS Sheet 147). Postcode: TN14 6JW (nearest). From the A22, take the A25 East, drive through Brasted village to Sundridge. Turn right at the traffic lights and follow the road to Ide Hill village (signed Ide Hill). The church is to the right at the roundabout.	A hilly walk with beautiful views going through Emmetts Garden, National Trust.
Friday 19 April 2024 Reigate Hill 7 miles	Angela & Fred	Meeting Place: Wray Lane car park at the top of Reigate Hill. Grid reference: TQ263524 (OS Sheet 146). Postcode: RH2 0HX. From the A25 at Redhill follow the A23 north towards London. Just after the motorway bridge at Merstham turn left on to Gatton Bottom. Proceed for 2.5 miles to junction, turn left and the car park will be on your immediate right.	A fairly easy circular walk along Colley Hill.
Tuesday 23 April <i>St Georges Day</i> Burgh Heath & Tadworth 4.5 miles + 2 miles	Graham 	Meeting place: The Heathside Brewer's Fayre Pub Restaurant at Burgh Heath. Grid reference: TQ242578. Postcode: KT20 6BW. Follow the A217 North from the M25 at Junction 8 for 4 miles. Stay in the left lane and turn left at the traffic lights. After a short distance, there is an Asda Superstore on your right turn into it at the traffic lights to do a U-turn, then leave the car park turning left and back to the traffic lights at the A240/A217 junction. Turn right, back on to the A217. Stay in the left hand lane to the pub after about 150 yards. Turn left into the Pub car park and park there. [NB: the entrance to the pub car park is <u>immediately</u> after the pub, not the one just before it].	<p style="text-align: center; color: orange; font-size: 24px;">Happy Birthday to Ken Ellis</p> <p style="color: orange; font-size: 18px;">A 4.5 miles walk adjacent to Banstead followed by lunch at the Brewer's Fayre pub and an easy 1 mile walk to a garden at Tadworth where we will celebrate Ken E's birthday.</p> 

Go-on-Foot Walks Programme, April - June 2024.
All walks meet at 10:00 for a 10:15 start unless otherwise stated.
All walkers walk at their own risk.

Tuesday 23 April 2024 Buckland 5 miles	Irene	Meeting Place: Buckland, near Reigate. Grid reference: TQ 222509 (OS Sheet 146). Postcode: RH3 7BB. Go West from Reigate on the A25, continue for about 2 miles, your destination is on the left. Park near the pond.	Walk through fields, crossing the lower part of the North Downs Way.
Thursday 25 April 2024 Tilburstow Hill 4 miles	Graham	Meeting Point: Tilburstow Hill car park, Rabies Heath Road, Bletchingly. Grid reference: TQ349500 (OS Sheet 146). Postcode: RH9 8NP. From the A22, take the A25 east to Godstone. Follow the A25 (signed Redhill) round the sharp right turn and then keep left on the A25 round the green. After 1¼ miles, turn right into the B2236, Rabies Heath Road. After ¼ miles, Tilburstow Hill car park is on your right.	A fairly hilly walk with beautiful vies, paths, lanes and fields. Special in 'bluebell time'.
Friday 26 April 2024		No walk scheduled	
Tuesday 30 April 2024		No walk scheduled	
Tuesday 30 April 2024 Godstone 4.5.miles	Irene	Meeting Place: Godstone Green opposite the White Hart PH. Grid reference: TQ 349515 (OS Sheet 146). Postcode: RH9 8DU. Take the A22 going North from East Grinstead, about 1.25 miles after South Godstone at a roundabout take the first exit on to the B2236. After about 1.25 miles you will have reached Godstone. The car park is on the left by the pond.	An easy walk from the village to Garston-Green Sand Way, Tilburstow Hill to return by Ivy Mill and Godstone Church. A few stiles. Coffee stop en route (Bring your own).
Thursday 2 May 2024		No walk scheduled	
Friday 3 May 2024		No walk scheduled	
Tuesday 7 May 2024 Hartfield 6 miles + 3 miles	Graham	Meeting Place: Hartfield Village. Grid reference: TQ479359 (OS Sheet 135). The Postcode: TN7 4AA. From the A264 East from East Grinstead (or join the A264 East from the B2026 South from Edenbridge), take the B2026 on the right signed Hartfield. Continue into Hartfield Village and park where you can on the main street.	In the morning, a hilly walk through Buckhurst Park on easy, good surfaces. An optional, scenic, walk in the afternoon. There are many 'variations' from Hartfield, distances will always be 8 - 9 miles. Cafe lunch in Hartfield.

Go-on-Foot Walks Programme, April - June 2024.
All walks meet at 10:00 for a 10:15 start unless otherwise stated.
All walkers walk at their own risk.

Wednesday 8 May 2024 Limpsfield Chart 5.5 miles	Irene	Meeting Place: Carpenters Arms pub, Limpsfield Chart. Grid reference: TQ425518 (OS Sheet 147). Postcode: RH8 0TG. Take the A25 going East from Oxted, after about 0.5 mile, turn right on the B269. Continue for about 0.75 mile, turn left into Tally Road the pub is 150 yards from down road on the left.	A six-farms walk through Itchingwood Common and return by Trenchly Manor.
Thursday 9 May 2024 Staffhurst Wood 4 miles	Graham	Meeting Place: Grants Lane, Tandridge. Grid reference: TQ416485 (OS Sheet 147). There is no Postcode.. From the A22 take the A25 East and, leaving Limpsfield, turn right into the B269. Take the second right into Brick Kiln Lane, which becomes Pains Hill and then Grants Lane. Keep right at Itchingwood Common Road and continue for a further 1.5 miles. The car park is on your right, almost opposite Monks Lane.	A fairly flat walk through woods and lanes.
Friday 10 May 2024 Elmore Pond and Reigate Hill 9.5 miles	Charlie	Meeting Place: Elmore Pond car park, Chipstead. Grid reference: TQ278568 (OS Sheet 146). Postcode: CR5 3SB. From the A25 at Redhill take A23 north towards London. Proceed for about 5.5 miles at the traffic lights (by a BP garage) turn left in to Star Lane. After about 300 yards turn right into Elmore Road, continue to T junction. Turn right the car park is almost immediately on your right.	An undulating walk over good terrain and through wooded areas. Lunch at the Junction 8 café at Reigate Hill or bring a picnic.
Tuesday 14 May 2024 Kingston (Nr Lewes) 9 miles	Graham	Meeting Place: Church of St Pancras, Kingston, Lewes. Grid reference: TQ392081 (OS Sheet OL11). Postcode: BN7 3PB. From the A23 approaching Brighton, turn left (west) and keep left on to the A27. At the Ashcombe roundabout take the exit (south) for Kingston. After almost 1 mile, turn right on to The Street. The Church is about ¼ mile on the right. Park where you can.	A climb up to the downs to join South Downs Way and a very easy return. Very fine views all the way. Pub lunch.
Tuesday 14 May 2024 Scearn Bank 4.5 miles	Irene	Meeting Place: Scearn Bank car park, Limpsfield Chart. Grid reference: TQ428518 (OS Sheet 146). Postcode: RH8 0TL. Take the A25 going East from Oxted, after about 0.5 mile turn right on the B269. Continue until you see the church, the car park is about another 0.25 mile on the right.	Enjoy a circular walk around Limpsfield Chart.

Go-on-Foot Walks Programme, April - June 2024.
All walks meet at 10:00 for a 10:15 start unless otherwise stated.
All walkers walk at their own risk.

Thursday 16 May 2024 Cowden & Holtze 5 miles	Graham	<p>Meeting Place: High Street, Cowden, adjacent to The Fountain Inn. Grid reference: TQ465404 (OS Sheet 147). Postcode: TN8 7JG.</p> <p>From the A22 take the A25 East and, leaving Limpsfield, turn right into the B269 to the B2026, and follow through Edenbridge. About 3 mile south of Edenbridge, turn right (signed Cowden Station) into Butterwell Hill and follow this into Cowden. Passing the church on your left, you will see The Fountain Inn ahead. Park close to it where you can.</p>	A beautiful, fairly hilly, route to be chosen on the day.
Friday 17 May 2024 Outwood 7 miles	Angela and Fred	<p>Meeting Place: Car park near Outwood Mill. Grid reference: TQ326456 (OS Sheet 146). Postcode: RH1 5PW (nearest, Harewood House - see below).</p> <p>From the A22 take the A25 west to Bletchingly. Turn left (South) into Outwood Lane and follow this for about 3½ miles. Turn right opposite opposite the windmill and opposite Gayhouse Lane into a track leading to the car park.</p>	<p>Easy circular walk across fields (some stiles).</p> <p>Lunch at Golf Club.</p>
Tuesday 21 May 2024 Ranmore Common, White Down and Polesden Lacey 8 miles	Julia	<p>Meeting Point: Denbies Hillside CP. Grid reference is TQ141503 (OS sheet146) Postcode: RH5 6SY.</p> <p>From the A25, at Dorking (the Cockerel roundabout) take the A24 North. At the traffic lights turn left on to the A2003. Continue to a mini roundabout, and go straight on. At the T junction turn right into Ranmore Road. At the summit of the hill you will see the NT car park on the left on your left. Park there. (NB This is a National Trust area. Please bring your NT card if you are a member; if not, there may is a charge for parking.)</p>	<p>An easy walk mainly through woodland with few stiles to include the North Downs Way, White Down, Effingham Golf Course, and Polesden Lacey.</p> <p>Lunch: bring a picnic or lunch at Polesden Lacey.</p>
Tuesday 21 May 2024 Old Oxted 5.5 miles	Irene	<p>Meeting Place: Godstone Road, Oxted. Grid reference: TQ382521 (OS Sheet 146). Postcode: RH8 9JX.</p> <p>From the A22, take the A25 East. Cross the roundabout, pass the golf course entrance on right. Take next right (signed Old Oxted) and then first Right into Godstone Road. Park at the end.</p>	Walk across the golf course to Tandridge & Hurst Green.
Thursday 23 May 2024 Penshurst 5.5 miles	Graham	<p>Meeting Place: Lay-by on B2176 just north of village, Penshurst. Grid reference: TQ526438 (OS Sheet 147). Postcode: TN11 8DB.</p> <p>Take the A25 going East from Oxted, after about 0.5 mile, turn right onto the B269. Continue to Crockham Hill turn left in village to keep on the B269. At Four Elms go over the cross roads to join the B2077, continue for 4 miles to Chiddingstone Causeway. Just after the church turn right onto Moorden Lane, to join Station Hill, continue to T junction. Turn right into Penshurst Road, the lay by is about 1 mile on the right.</p>	This is an undulating, very pretty walk with lovely properties to view.

Go-on-Foot Walks Programme, April - June 2024.
All walks meet at 10:00 for a 10:15 start unless otherwise stated.
All walkers walk at their own risk.

Friday 24 May 2024 Cowden 4 + 4 miles	Graham	Meeting Place: High Street, Cowden, adjacent to The Fountain Inn. Grid reference: TQ465404 (OS Sheet 147). Postcode: TN8 7JG. From the A22 take the A25 East and, leaving Limpsfield, turn right into the B269 to the B2026, and follow through Edenbridge. About 3 mile south of Edenbridge, turn right (signed Cowden Station) into Butterwell Hill and follow this into Cowden. Passing the church on your left, you will see The Fountain Inn ahead. Park close to it where you can.	Two short walks, morning and afternoon. Lunch: Pub or café or bring a picnic
Tuesday 28 May 2024 Forest RTow 9 miles	Graham	Meeting Place: Free car park in the Hartfield Road. Grid reference: TQ426349 (OS Sheet 135). Postcode: RH18 5DZ. From the A22, take the B2110 heading East (signed Hartfield). Car park is on the right after 1/4 mile at Forest Row Community Centre. (If full, park in Station Road car park GR TQ426350. Go back along Hartfield Road into Station Road 150 yards on the right; car park is immediately on left. Short walk to the Meeting Place.)	After an easy start the walk goes gradually uphill through woods/fields to a hill top lane. There are some lovely views on the way down, fields and a lane through Staplehurst Farm. Lunch: Bring a picnic (or a take away can be bought back at Forest Row).
Tuesday 28 May 2024 Happy Valley 5 miles	Irene	Meeting Place: Car park just beyond the Fox pub on Coulsdon Common. Grid reference: TQ318568 (OS Sheet 146). Postcode: CR35QS. From the A25 at Redhill take A23 north towards London. Proceed for about 6 miles at roundabout take second exit on to A237. At next roundabout take 4 th exit on to B276, after about 1 mile merge on to the B2030. After about 1 mile turn right into Fox Lane, the car park is about 250 yards down the lane beyond the pub.	Easy, mainly flat, walk with good views through Happy Valley and Farthing Downs.
Thursday 30 May 2024 Chelsham 4 miles	Graham	Meeting Place: Knights Garden Centre, Chelsham. Grid reference: TQ368581 (OS Sheet 146). Postcode: CR6 9DZ. From the A22, take the A25 East. At Limpsfield, turn left on to the B269 (signed Warlingham). Follow the B269 past Botley Farm and you will see Knights Garden Centre on the right as you come to Warlingham. Park in Knights car park.	An undulating walk with one short hilly section via the church in the fields.
Friday 31 May 2024 Bolney 6 miles + 3.5 miles	Graham	Meeting Place: London Road, Bolney. Grid reference: TQ261228 (OS Sheet OL34). Postcode: RH17 5PY. From the A23, take the slip road signed Bolney Village. At the T - junction turn right and follow the road over the A23. Turn left at the next T - junction and follow the road past The Bolney Stage pub. Park in the road about 250 m further on, near the equestrian shop.	A circular walk to the east of Bolney with a variety of scenery and properties. Woods, fields, quite undulating. A short, 3.5mile afternoon walk to the south of Bolney via Garston's Farm. Café lunch.

Go-on-Foot Walks Programme, April - June 2024.
All walks meet at 10:00 for a 10:15 start unless otherwise stated.
All walkers walk at their own risk.

<p>Tuesday 4 June 2024</p> <p>A shortish longish ramble</p> <p>6 miles</p>	Ken R	<p>Meeting Place: Flanchford Road car park, Reigate. Grid reference: TQ241504 (OS Sheet 146). Postcode: RH2 8AB</p> <p>From the A25 west from Reigate, turn left just past The Black Horse into Flanchford Road. The car park is on the left a short distance along.</p>	<p>Through Buckland and the NDW</p> <p>Lunch after the walk at the Skimmington Castle</p>
<p>Wednesday 5 June 2024</p> <p>Reigate Hill</p> <p>5.5 miles</p>	Irene	<p>Meeting Place: National Trust car park at the top of Reigate Hill. Grid reference: TQ263524 (OS Sheet 146). Postcode: RH2 0HX.</p> <p>From the A25 at Redhill join the A23 north towards London. Just after the motorway bridge at Merstham turn left on to Gatton Bottom. Proceed for 2.5 miles to junction, turn left and the car park will be on your immediate right.</p>	This walk takes in the North Downs with great views. Can be muddy in Places with some stiles.
<p>Thursday 6 June 2024</p> <p>Crowhurst</p> <p>4 miles</p>	Ken E	<p>Meeting Place: Adjacent to Old Griffin Pub, Crowhurst Lane End. Grid reference: TQ378481 (OS Sheet 146). Postcode: RH8 9NS.</p> <p>Take the A25 going east from Godstone. After the roundabout (intersection with A22) continue about 0.5 mile to next roundabout take 3rd exit into Tandridge Lane. Continue about 2.5 miles down Tandridge Lane, your destination is on the left. (just after the railway bridge).</p>	A flat, pleasant walk through lanes and fields north and west of Crowhurst.
<p>Friday 7 June 2024</p>		No walk scheduled	
<p>Tuesday 11 June 2024</p> <p>Ditchling - South Downs</p> <p>9 miles</p>	Graham	<p>Meeting Place: Main car park in Ditchling: Grid reference: TQ326155 (OS Sheet OL11). Postcode: BN6 8TT.</p> <p>From the M23, Take the B2118 signed Albourne, turn left into the B2116 signed Hurstpierpoint and Hassocks. Pass through Hurstpierpoint, Hassocks and Keymer and continue to Ditchling. At the crossroads in Ditchling, continue straight over and the car park is behind the Village Hall 100 yards on your right.</p> <p>From the A264, take the B2028 South to Lindfield, then the B2112 through Haywards Heath and Wivelsfield to Ditchling. At the mini roundabout crossroads in Ditchling, turn left and the car park is 100 yards on your right behind the Village Hall.</p> <p>NB. This car park gets very congested because it also services the health centre.</p>	<p>This walk involves a steep climb onto the downs and on to East Chiltington. After the beacon, the walk is undulating.</p> <p>Pub lunch</p>

Go-on-Foot Walks Programme, April - June 2024.
All walks meet at 10:00 for a 10:15 start unless otherwise stated.
All walkers walk at their own risk.

<p>Tuesday 11 June 2024 Crockham Hill 5 miles</p>	Irene	<p>Meeting Place: By the Village sign on the Green at Crockham Hill. Grid reference: TQ442505 (OS Sheet 147). Postcode: TN8 6RR.</p> <p>Take the A25 going East from Oxted, after about 0.5 mile turn right on the B269. Continue to Crockham Hill. About 50 yards before The Royal Oak pub turn right into Smiths Lane. Either park in road or take the immediate left into Deanery Road and park there (easier).</p> <p>[NB The Village Hall car park is now for use ONLY by those attending the Hall so unavailable to us.]</p>	<p>Enjoy a circular walk out of the village walking back along the Vanguard Way.</p>
<p>Thursday 13 June 2024 Merstham & Chaldon 6 miles</p>	Graham	<p>Meeting Place: Church Hill, Merstham. Grid reference: TQ291538 (OS Sheet 146). Postcode: RH1 3BX.</p> <p>Taking the Northbound A23 from Redhill, about 200 yards after the motorway bridge at Merstham, turn left into Church Hill, park near the start of the road.</p>	<p>After a hilly start the walk is fairly flat and goes past Chaldon Church and village.</p>
<p>Friday 14 June 2024 Great & Little Bookham 8 miles</p>	Norman	<p>Meeting Place: Mark Oak Gate car park, Cobham Road, Great Bookham. Grid reference: TQ1335658 (OS Sheet 146). Postcode: KT22 9SA.</p> <p>From the A25 at Dorking (the Cockerel roundabout), take the A24 north and at the end of the dual carriageway turn left on to the A246 (signed Guildford). At the Brockett's Farm roundabout, turn right on to the B2122 (signed Leatherhead Town Centre) and, after about 1 mile, turn left into Cobham Road. Follow Cobham Road for almost 2 miles, and the Mark Oak Gate car park will be on the left (NB Just past Mark Oak Lane).</p>	<p>A flatish walk on the common, past three lakes.</p> <p>Pub lunch in Effingham.</p>
<p>Tuesday 18 June 2024 Penshurst 8 Miles</p>	Graham	<p>Meeting Place: Penshurst village, in the B2176 Lay-by opposite the castle. Grid reference is TQ525440 (OS Sheet 147). Postcode: TN11 8DH.</p> <p>From the A22, follow the A25 East. Turn right into the B269 as you leave Limpsfield. At Crockham Hill, take the left turn (still the B269) signed Four Elms. Straight over the crossroads into the B2017 signed Chiddingstone Causeway. Pass The Little Brown Jug pub on your left and turn right after 300 yards into Moorden Lane (signed to Penshurst). At 'T' junction, turn right on to the B2176 and follow it to Penshurst. As you enter Penshurst, park in the lay-by on the right.</p>	<p>Gently curving ridges and memorable views.</p> <p>Pub lunch, or bring a picnic.</p>

Go-on-Foot Walks Programme, April - June 2024.
All walks meet at 10:00 for a 10:15 start unless otherwise stated.
All walkers walk at their own risk.

Tuesday 18 June 2024 Banstead Woods 4 miles	Irene	Meeting Place: Holly Lane Car Park, near Chipstead Station. Grid reference: TQ273583 (OS Sheet 146). Closest Postcode: CR5 3NN - but see directions below. From the A25 at Reigate, take the A217 north to the Tadworth roundabout. Turn right (4 th exit, signed Kingswood) and then right at the 'T' junction into the B2032, Waterhouse Lane, becoming Outwood Lane, for a little more than 2½ miles and turn left at the mini-roundabout into Lower Park Road, which becomes Holly Lane. The car park is on the left after about 250 yards.	Enjoy a woodland walk with good views.
Thursday 20 June 2024 Crockham Hill 4.5 miles	Graham	Meeting Place: By the Village sign on the Green at Crockham Hill. Grid reference: TQ442505 (OS Sheet 147). Postcode: TN8 6RR. Take the A25 going East from Oxted, after about 0.5 mile turn right on the B269. Continue to Crockham Hill. About 50 yards before The Royal Oak pub turn right into Smiths Lane. Either park in road or take the immediate left into Deanery Road and park there (easier). [NB The Village Hall car park is now for use ONLY by those attending the Hall so unavailable to us.]	An undulating walk with lovely views.
Friday 21 June 2024		No walk scheduled	
Tuesday 25 June 2024	Graham	No walk scheduled	
Tuesday 25 June 2024 Chipstead & Shabden Park 5 miles	Irene	Meeting Place: Elmore Pond car park, Chipstead. Grid reference: TQ278568 (OS Sheet 146). Postcode: CR5 3SB. From Redhill take the northbound A23 towards London. Proceed for about 5.5 miles at the traffic lights (by a BP garage) turn left in to Star Lane. After about 300 yards turn right into Elmore Road, continue to T junction. Turn right the car park is almost immediately on your right.	Walk through Shabden Park and Banstead woods.
Thursday 27 June 2024 Reigate Hill 4.5 miles	Gill Lammas	Meeting Place: Wray Lane car park at the top of Reigate Hill. Grid reference: TQ263524 (OS Sheet 146). Postcode: RH2 0HX. From the A25 at Redhill follow the A23 north towards London. Just after the motorway bridge at Merstham turn left on to Gatton Bottom. Proceed for 2.5 miles to junction, turn left and the car park will be on your immediate right.	A fairly easy walk in the Margery Wood and Mogador area.

Go-on-Foot Walks Programme, April - June 2024.
All walks meet at 10:00 for a 10:15 start unless otherwise stated.
All walkers walk at their own risk.

Friday
28 June 2024

No walk scheduled