








Go-on-Foot Walks Programme, April - June 2026.
All walks meet at 10:00 for a 10:15 start unless otherwise stated.
All walkers walk at their own risk.
Unless otherwise stated, you should bring a picnic lunch for all long walks.






Key		Short Walk: up to 6 miles	Long Walk: more than 6 miles	Brisk Walk: 6 miles and over (Avg 3mph)	
Walks Schedule				Difficulty	Lunch
Tuesday 24 March 2026					
Tuesday 24 March 2026 Woldingham 5 miles	Irene	<p>Meeting Place: Ganger's Hill car park Woldingham. Grid reference: TQ373541 (OS Sheet 146). Postcode: CR3 7AD.</p> <p>Taking the A25 going East from Godstone, about ½ mile after the roundabout (A22 intersection) turn left on to Tandridge Hill Lane. Continue up the hill the car park is at the top of the hill, about 1 mile after the motorway bridge.</p>			
Thursday 26 March 2026 Chiddingstone Causeway 6 Miles	Roz & Colin	<p>Meeting Place: Penshurst Station Car Park, Station Hill, Chiddingstone Causeway. Grid Reference: TQ519464. Postcode: TN11 8JD. W3W: arts.lovely.loser. [NB THE CAR PARK IS BEHIND THE STATION ACCESSED ONLY VIA MOORDEN LANE]</p> <p>From the A22, Follow the A25 East. Turn right into the B269 as you leave Limpsfield. At Crockham Hill, take the left turn (still the B269) signed Four Elms. Cross straight over the crossroads at Four Elms into the B2027 and continue on the B2027 through Chiddingstone Causeway. Go past the turn for Penshurst Station and take the next turning on the right into Moorden Lane. After about 500 yards, turn hard right into Station Hill. After about 500 yards you will see Station Approach towards the right. Park there.</p>		Afterwards in The Little Brown Jug if you wish	
Friday 27 March 2026		No walk scheduled			
Tuesday 31 March 2026		No walk scheduled			

Go-on-Foot Walks Programme, April - June 2026.
All walks meet at 10:00 for a 10:15 start unless otherwise stated.
All walkers walk at their own risk.
Unless otherwise stated, you should bring a picnic lunch for all long walks.





Key		Short Walk: up to 6 miles	Long Walk: more than 6 miles	Brisk Walk: 6 miles and over (Avg 3mph)	
Walks Schedule				Difficulty	Lunch
Tuesday 31 March 2026 Chevening 4 miles	Irene	Meeting Place: Near St Botolph's Church, Chevening. Grid reference: TQ489577 (OS Sheet 147). Postcode: TN14 6HG. Take the A25 going east from Westerham continue to the traffic lights in Sundridge. Turn left on to the B2211, about 600 yards after the motorway bridge at crossroads turn left onto Chevening Road. Continue down the Chevening Road for about 0.5 mile to the Church.			
Thursday 2 April 2026 Chipstead and Shabden Park 5 miles	Irene	Meeting Place: Elmore Pond car park, Chipstead. Grid reference: TQ278568 (OS Sheet 146). Postcode: CR5 3SB. From Redhill take the northbound A23 towards London. Proceed for about 5.5 miles at the traffic lights (by a BP garage) turn left in to Star Lane. After about 300 yards turn right into Elmore Road, continue to T junction. Turn right the car park is almost immediately on your right.			
Friday 3 April 2026		No Walk Scheduled			
Tuesday 7 April 2026 Edenbridge 8 miles	Colin G	Starting point:- Edenbridge Rugby Club car park Coomb Field Grid reference: TQ441458 (OS Sheet 147). Postcode: TN8 5HL. From the A22 take the A25 East and, leaving Limpsfield, turn right into the B269 (Kent Hatch Road) through Crockham Hill where it becomes the B2026. Follow the road on to Edenbridge. After you pass under the second railway bridge, follow the road on (signed 'Through Traffic' and 'Superstore'). After you pass Edenbridge Manor Care Home on your right, take the next turn right (signed Haxted) into Lingfield Road. Then take the second left and continue to the Coomb Field car park at the far end. Park there.		Picnic	

Go-on-Foot Walks Programme, April - June 2026.
All walks meet at 10:00 for a 10:15 start unless otherwise stated.
All walkers walk at their own risk.
Unless otherwise stated, you should bring a picnic lunch for all long walks.


Key 	Short Walk: up to 6 miles	Long Walk: more than 6 miles	Brisk Walk: 6 miles and over (Avg 3mph)
---	---------------------------	------------------------------	---





Walks Schedule			Difficulty	Lunch
Wednesday 8 April 2026 Reigate Hill 5.5 miles	Irene	Meeting Place: Wray Lane car park at the top of Reigate Hill. Grid reference: TQ263524 (OS Sheet 146). Postcode: RH2 0HX. From the A25 at Redhill join the A23 north towards London. Just after the motorway bridge at Merstham turn left on to Gatton Bottom. Proceed for 2.5 miles to junction, turn left and the car park will be on your immediate right.		
Thursday 9 April 2026		No Walk Scheduled		
Friday 10 April 2026 Old Oxted 4.5 miles	Irene	Meeting Place: (Old) Godstone Road in Old Oxted. Grid reference: TQ382521 (OS Sheet 146). Postcode: RH8 9JX. From the A22 take the A25 East. Continue over roundabout and past Tandridge Golf Club, after a further 500 yards turn right into Godstone Road, turn right to park at South end of Godstone Road.		
Tuesday 14 April 2026 Oxted Mill, Bluebells 7 miles	Mike H	Meeting Place: Limpsfield Chart Golf Club. Grid reference: TQ412527 (OS Sheet 147). Postcode: RH8 0SH. From the A22, follow the A25 East for about 3.5 miles. Pass the B269 turning (Edenbridge) and after a further 200 yards or so turn right into the Golf Club (signed). Park there in the car park.		Late lunch - Picnic or Golf Club
Tuesday 14 April 2026 Buckland 5 miles	Irene	Meeting Place: Buckland, near Reigate. Grid reference: TQ 222509 (OS Sheet 146). Postcode: RH3 7BB. Go West from Reigate on the A25, continue for about 2 miles, your destination is on the left. Park near the pond.		

Go-on-Foot Walks Programme, April - June 2026.
All walks meet at 10:00 for a 10:15 start unless otherwise stated.
All walkers walk at their own risk.
Unless otherwise stated, you should bring a picnic lunch for all long walks.


Key		Short Walk: up to 6 miles	Long Walk: more than 6 miles	Brisk Walk: 6 miles and over (Avg 3mph)	
Walks Schedule				Difficulty	Lunch
Thursday 16 April 2026 Dormansland 5 miles	Paul G	Meeting Place: Ford Manor Road, Dormansland. Grid reference: TQ 407428 (OS Sheet 147). Postcode: RH7 6PR. W3W: survey.oils.risky. Take the A22 going South from Godstone, at Blindley Heath turn left on to the B2029 proceed for about 3 miles to Lingfield. Take the first exit of the roundabout and join the B2028, take first exit at next roundabout, continue on the B2028 for about 1.5 miles. When you see the Plough pub on your right, take the next right to reach your destination.			
Friday 17 April 2026		No Walk Scheduled			
Tuesday 21 April 2026 Headley Heath 8 miles	Norman	Meeting Place: Headley Heath car park opposite the cricket pitch. Grid reference: TQ205538 (OS Sheet 146). Postcode: KT18 6NN. From the A23 at Redhill take the A25 west through Reigate to Betchworth. At the roundabout, turn right (north) into the B2032, Pebble Hill. At the top of the hill, turn left into the B2033 (Box Hill, Headley) and follow the road for about ¾ mile and the car park is on the left, opposite the cricket field. (NB This is a National Trust property. Please bring your NT card if you are a member; if not, there is a charge for parking.)			
Tuesday 21 April 2026 Godstone 4-5 miles	Irene	Meeting Place: Godstone Green opposite the White Hart PH. Grid reference: TQ 349515 (OS Sheet 146). Postcode: RH9 8DU. W3W: gravel.chained.pool Take the A22 going North from East Grinstead, about 1.25 miles after South Godstone at a roundabout take the first exit on to the B2236. After about 1.25 miles you will have reached Godstone. The car park is on the left by the pond.			
Thursday 23 April 2026 Outwood 4.5 miles	Fred	Meeting Place: Car park near Outwood Mill. Grid reference: TQ326456 (OS Sheet 146). Postcode: RH1 5PW (nearest, Harewood House - see below). From the A22 take the A25 west to Bletchingly. Turn left (South) into Outwood Lane and follow this for about 3½ miles. Turn right opposite opposite the windmill and opposite Gayhouse Lane into a track leading to the car park.			




Go-on-Foot Walks Programme, April - June 2026.
All walks meet at 10:00 for a 10:15 start unless otherwise stated.
All walkers walk at their own risk.
Unless otherwise stated, you should bring a picnic lunch for all long walks.

Key 	Short Walk: up to 6 miles	Long Walk: more than 6 miles	Brisk Walk: 6 miles and over (Avg 3mph)
---	---------------------------	------------------------------	---




Walks Schedule			Difficulty	Lunch
Friday 24 April 2026 Riddlesdown 4.5 miles	Charlie	Meeting Place: Car Park off Riddlesdown Road (south side), Purley. Grid reference: TQ325605 (OS Sheet 161). Postcode: CR8 1DF. From the A22/A25 junction, follow the A22 north under the M25 for about 6 miles. Pass through Kenley and then turn right into St James' Road. At the 'T' junction, turn right into Downs Court Road and follow the road round the left hand bend where it becomes Mitchley Avenue. After about 120 metres, turn right into Riddlesdown Road. The car park is about 0.25 mile.		
Tuesday 28 April 2026 Charlwood & Tanhouse Farm 8 miles	Fred	Meeting Place: Glovers Road, Charlwood. Grid reference: TQ 239411 (OS Sheet 146). Postcode: RH6 0EH. From the A25 at Reigate take the A217 going South towards Gatwick. Proceed for about 6 miles, at the roundabout just after the Black Horse pub take the second exit. Continue to T junction turn right on to Horley Road, proceed for about 1.75 miles to Charlwood. About 200 yards after the green turn left into Rectory Lane, Glovers Road is about 200 yards on the right.		Picnic or café
Tuesday 28 April 2026 Blindley Heath 4 miles	Irene	Meeting Place: Blindley Heath Cricket Pitch car park Grid reference: TQ364453 (OS Sheet 146). Postcode: RH7 6LH. W3W: jeeps.units.weedy. From the A22 take the junction with the B2029, Ray Lane (signed Lingfield). The car park is immediately on the right.		
Thursday 30 April 2026 Edenbridge 5 miles	Colin G	Starting point:- Edenbridge Rugby Club car park Coomb Field Grid reference: TQ441458 (OS Sheet 147). Postcode: TN8 5HL. From the A22 take the A25 East and, leaving Limpsfield, turn right into the B269 (Kent Hatch Road) through Crockham Hill where it becomes the B2026. Follow the road on to Edenbridge. After you pass under the second railway bridge, follow the road on (signed 'Through Traffic' and 'Superstore'). After you pass Edenbridge Manor Care Home on your right, take the next turn right (signed Haxted) into Lingfield Road. Then take the second left and continue to the Coomb Field car park at the far end. Park there.		

Go-on-Foot Walks Programme, April - June 2026.
All walks meet at 10:00 for a 10:15 start unless otherwise stated.
All walkers walk at their own risk.
Unless otherwise stated, you should bring a picnic lunch for all long walks.


Key 	Short Walk: up to 6 miles	Long Walk: more than 6 miles	Brisk Walk: 6 miles and over (Avg 3mph)
---	---------------------------	------------------------------	---




Walks Schedule			Difficulty	Lunch
Friday 1 May 2026 Godstone 4 - 5 miles	Irene	Meeting Place: Godstone Green opposite the White Hart PH. Grid reference: TQ 349515 (OS Sheet 146). Postcode: RH9 8DU. W3W: gravel.chained.pool Take the A22 going North from East Grinstead, about 1.25 miles after South Godstone at a roundabout take the first exit on to the B2236. After about 1.25 miles you will have reached Godstone. The car park is on the left by the pond.		
Tuesday 5 May 2026 Reigate to Brockham 8 miles	Nigel & Pat	Meeting Place: Flanchford Road car park, Reigate. Grid reference: TQ241504 (OS Sheet 146). Postcode: RH2 8AB. Follow the A25 west from Reigate, turn left just past The Black Horse into Flanchford Road. The car park is on the right a short distance along.		
Wednesday 6 May 2026		No Walk Scheduled		
Thursday 7 May 2026		No Walk Scheduled		
Friday 8 May 2026		No Walk Scheduled		
Tuesday 12 May 2026 Crowhurst & Lingfield 7 miles	Barbara & Chris	Meeting Place: Crowhurst Village Hall, Crowhurst Lane. Postcode: RH7 6LR (nearest). Grid Reference: TQ 390478 (OS Sheet 135). W3W: dime.dirt.kite. Follow the A22 south from Godstone for about 1.5 miles and turn left into Miles Lane. Carry on until you meet Tandridge Lane at a T junction. Turn Right (South) and pass under a railway bridge. Immediately after the bridge, turn left into Crowhurst Lane. Follow the road for a little over 0.5 miles to the Village Hall will be on your left. Park there.		Pub or picnic

Go-on-Foot Walks Programme, April - June 2026.
All walks meet at 10:00 for a 10:15 start unless otherwise stated.
All walkers walk at their own risk.
Unless otherwise stated, you should bring a picnic lunch for all long walks.


Key		Short Walk: up to 6 miles	Long Walk: more than 6 miles	Brisk Walk: 6 miles and over (Avg 3mph)	
Walks Schedule				Difficulty	Lunch
Tuesday 12 May 2026 Headley Heath 4 miles	Irene	<p>Meeting Place: National Trust Car Park, Headley Heath. Grid reference: TQ205538 (OS Sheet 146). Postcode: KT18 6NN.</p> <p>Going West from Reigate on the A25, after about 3 miles at the roundabout take the 3rd exit on to B2032. After about 1 mile turn sharp left on to the B2033, continue for 0.75 mile, the car park is on the left. (parking charges: NT members free, non-members £4).</p>			
Thursday 14 May 2026 Horne & Outwood 4.5 miles	Paul G	<p>Meeting Place: Car park at St John's Church, Blindley Heath. Grid reference: TQ360460 (OS Sheet 146). Postcode: RH7 6JR.</p> <p>Follow the A22 south towards Blindly Heath. As you approach Blindley Heath, pass Byers Lane on your right and, after a further ½ mile, turn right into St John's Meadow Park in the Church car park.</p>			
Friday 15 May 2026		No Walk Scheduled			
Tuesday 19 May 2026 Penshurst 8 miles	Roz & Colin	<p>Meeting Place: Lay-by on B2176 just north of village, Penshurst. Grid reference: TQ526438 (OS Sheet 147). Postcode: TN11 8DB. W3W guilty.games.fire.</p> <p>Take the A25 going East from Oxted, after about 0.5 mile, turn right onto the B269. Continue to Crockham Hill turn left in village to keep on the B269. At Four Elms go over the cross roads to join the B2077, continue for 4 miles to Chiddingstone Causeway. Just after the church turn right onto Moorden Lane, to join Station Hill, continue to T junction. Turn right into Penshurst Road, the lay by is about 1 mile on the right.</p>			Picnic





Go-on-Foot Walks Programme, April - June 2026.
All walks meet at 10:00 for a 10:15 start unless otherwise stated.
All walkers walk at their own risk.
Unless otherwise stated, you should bring a picnic lunch for all long walks.

Key 	Short Walk: up to 6 miles	Long Walk: more than 6 miles	Brisk Walk: 6 miles and over (Avg 3mph)
---	---------------------------	------------------------------	---



Walks Schedule			Difficulty	Lunch
Tuesday 19 May 2026 Chartwell 5.5 miles	Irene	Meeting Place: NT car park, Chartwell. Grid reference: TQ 454 515 (OS Sheet 147). Postcode: TN16 1PS. Going East on the A25 at Westerham turn left on to the B2026. After about 0.75 mile bear left onto Mapleton Road, continue for about 600 yards, the car park entrance is on the left.		
Thursday 21 May 2026 Titsey Hill 4.5 miles	Charlie	Meeting Place: The car park at the end of Water Lane, Oxted. Grid reference: TQ401545 (OS Sheet 147). Postcode: RH8 0SA. From the A22 take the A25 East. Turn left on to the B269 signed Limpsfield Village. Pass St Peter's Church on your right and, as the road turns sharp right, go straight ahead into Bluehouse Lane. After about ¼ mile, keep right into Water Lane and follow this under the M25 and to the Pitchfont Lane Car Park, on the left just before the cattle grid (signed). Park there.		
Friday 22 May 2026		No Walk Scheduled		
Tuesday 26 May 2026 Nymans & Staplefield 7.5 miles	Barbara & Chris	Meeting Place: The National Trust car park at Nymans Gardens. Grid reference: TQ265293 (OS Sheet OL34). Postcode: RH17 6EB. From the A23, leave at the exit for Handcross (also signed for Nymans Gardens) just south of Pease Pottage. Follow the brown NT signs for Nymans Gardens. Park in the car park there. (Please bring your NT card if you are a member; if not, there is a charge for parking.)		Pub or Picnic

Go-on-Foot Walks Programme, April - June 2026.
All walks meet at 10:00 for a 10:15 start unless otherwise stated.
All walkers walk at their own risk.
Unless otherwise stated, you should bring a picnic lunch for all long walks.


Key 	Short Walk: up to 6 miles	Long Walk: more than 6 miles	Brisk Walk: 6 miles and over (Avg 3mph)
---	---------------------------	------------------------------	---




Walks Schedule			Difficulty	Lunch
Tuesday 26 May 2026 Bletchingley 4 miles	Irene	Meeting Place: Bletchingley Playing fields. Grid reference: TQ329505 (OS Sheet 146). Postcode: RH1 4LW. Going East from Redhill on the A25. After about 3.5 miles you will arrive at Bletchingley. Drive though the village until you reach the Bletchingley Arms, the playing fields are directly opposite.		
Thursday 28 May 2026 Chiddingstone 5 miles	Roz & Colin	Meeting Place: Chiddingstone near the church. Grid reference: TQ501452 (OS Sheet 147). Postcode: TN8 7AH. Take the A25 going East from Oxted, after about ½ a mile turn right on the B269. Continue to Crockham Hill turn left in village to continue to the B269. Go over cross road in Four Elms to join the B2077, continue to Bough Beech. About 200 yds past the Wheatsheaf pub turn right into Mill Lane, proceed for a about a mile to Chiddingstone.		
Friday 29 May 2026		No Walk Scheduled		
Tuesday 2 June 2026 Milton Heath 8 miles	Norman	Meeting Place: Milton Heath and The Nower car park just off A25 beyond Dorking. Grid reference: TQ154489 (OS Sheet 146). There is no Postcode. From the A25 west at Dorking (the 'Cockerel' roundabout), follow the by-pass (signed) via Ashcombe Road and back to the A25, when you turn right on to the A25 from Station Road. Follow the A25 for 0.5 mile and you will see the Milton Heath and The Nower car park on the left immediately next to the A25. Turn into the track and the car park.		Picnic
Wednesday 3 June 2026 Reigate Heath 4 miles	Irene	Meeting Place: Flanchford Road car park, Reigate. Grid reference: TQ241504 (OS Sheet 146). Postcode: RH2 8AB. From the A25 west from Reigate, turn left just past The Black Horse into Flanchford Road. The car park is on the right a short distance along.		

Go-on-Foot Walks Programme, April - June 2026.
All walks meet at 10:00 for a 10:15 start unless otherwise stated.
All walkers walk at their own risk.
Unless otherwise stated, you should bring a picnic lunch for all long walks.


Key	Short Walk: up to 6 miles	Long Walk: more than 6 miles	Brisk Walk: 6 miles and over (Avg 3mph)		
Walks Schedule			Difficulty	Lunch	
Thursday 4 June 2026		No Walk Scheduled			
Friday 5 June 2026		No Walk Scheduled			
Tuesday 9 June 2026		No Walk Scheduled			
Tuesday 9 June 2026 Banstead Woods 4 miles	Irene	Meeting Place: Holly Lane Car Park, near Chipstead Station. Grid reference: TQ273583 (OS Sheet 146). Closest Postcode: CR5 3NN - but see directions below. From the A25 at Reigate, take the A217 north to the Tadworth roundabout. Turn right (4 th exit, signed Kingswood) and then right at the 'T' junction into the B2032, Waterhouse Lane, becoming Outwood Lane, for a little more than 2½ miles and turn left at the mini-roundabout into Lower Park Road, which becomes Holly Lane. The car park is on the left after about 250 yards.			
Thursday 11 June 2026		No Walk Scheduled			
Friday 12 June 2026		No Walk Scheduled			
Tuesday 16 June 2026 Worth & Tilgate 8 miles	Fred	Meeting Place: Worth Parish Church. Grid reference: TQ302362 (OS Sheet 135). Postcode: RH10 7RT. From the M23, take junction J10A and turn sharp right (4 th exit) at the roundabout on to the B2036. Continue on the B2036, straight over the next roundabout and after 150 yards turn right into Street Hill. The church is 200 yards further. Park where you can.			Picnic or Café





Go-on-Foot Walks Programme, April - June 2026.
All walks meet at 10:00 for a 10:15 start unless otherwise stated.
All walkers walk at their own risk.
Unless otherwise stated, you should bring a picnic lunch for all long walks.

Key 	Short Walk: up to 6 miles	Long Walk: more than 6 miles	Brisk Walk: 6 miles and over (Avg 3mph)
---	---------------------------	------------------------------	---


Walks Schedule			Difficulty	Lunch
Tuesday 16 June 2026 Blindly Heath 5 miles	Paul G	Meeting Point: Formans Social Club Car Park, Cottenham's, Blindley Heath. Grid Reference: TQ363456 (OS Sheet 146). Postcode is RH7 6JW. From from the A25/A22 junction follow the A22 South for about 4.5 miles. Pass St John's Church (on your right) and then turn left into Cottenhams. Immediately on your right is the Forman's Social Club and the entrance to their car park is a few yards further on. Park in their car park.		
Thursday 18 June 2026 Banstead Woods 8 miles	Norman	Meeting Place: Holly Lane Car Park, near Chipstead Station. Grid reference: TQ273583 (OS Sheet 146). Closest Postcode: CR5 3NN - but see directions below. From the A25 at Reigate, take the A217 north to the Tadworth roundabout. Turn right (4 th exit, signed Kingswood) and then right at the 'T' junction into the B2032, Waterhouse Lane, becoming Outwood Lane, for a little more than 2½ miles and turn left at the mini-roundabout into Lower Park Road, which becomes Holly Lane. The car park is on the left after about 250 yards.		
Friday 19 June 2026		No Walk Scheduled		
Tuesday 23 June 2026 Dormansland 8 miles	Charlie	Meeting Place: Ford Manor Road, Dormansland. Grid reference: TQ 407428 (OS Sheet 147). Postcode: RH7 6PR. W3W: survey.oils.risky. Take the A22 going South from Godstone, at Blindley Heath turn left on to the B2029 proceed for about 3 miles to Lingfield. Take the first exit of the roundabout and join the B2028, take first exit at next roundabout, continue on the B2028 for about 1.5 miles. When you see the Plough pub on your right, take the next right to reach your destination.		

Go-on-Foot Walks Programme, April - June 2026.
All walks meet at 10:00 for a 10:15 start unless otherwise stated.
All walkers walk at their own risk.
Unless otherwise stated, you should bring a picnic lunch for all long walks.

Key 	Short Walk: up to 6 miles	Long Walk: more than 6 miles	Brisk Walk: 6 miles and over (Avg 3mph)
---	---------------------------	------------------------------	---

Walks Schedule			Difficulty	Lunch
Tuesday 23 June 2026 Old Oxted 4.5 miles	Irene	Meeting Place: (Old) Godstone Road in Old Oxted. Grid reference: TQ382521 (OS Sheet 146). Postcode: RH8 9JX. From the A22 take the A25 East. Continue over roundabout and past Tandridge Golf Club, after a further 500 yards turn right into Godstone Road, turn right to park at South end of Godstone Road.		
Thursday 25 June 2026 Cowden 5 miles	Roz & Colin	Meeting Place: High Street, Cowden, adjacent to The Fountain Inn. Grid reference: TQ465404 (OS Sheet 147). Postcode: TN8 7JG. From the A22 take the A25 East and, leaving Limpsfield, turn right into the B269 to the B2026, and follow through Edenbridge. About 3 mile south of Edenbridge, turn right (signed Cowden Station) into Butterwell Hill and follow this into Cowden. Passing the church on your left, you will see The Fountain Inn ahead. Park close to it where you can.		
Friday 26 June 2026 Crockham Hill 5 miles	Irene	Meeting Place: By the Village sign on the Green at Crockham Hill. Grid reference: TQ442505 (OS Sheet 147). Postcode: TN8 6RR. W3W: attend.owner.match. Take the A25 going East from Oxted, after about 0.5 mile turn right on the B269. Continue to Crockham Hill. About 50 yards before The Royal Oak pub turn right into Smiths Lane. Either park in road or take the immediate left into Deanery Road and park there (easier). [NB The Village Hall car park is now for use ONLY by those attending the Hall so unavailable to us.]		
Tuesday 30 June 2026 Balcombe - Wakehurst 8 miles	Fred	Meeting Place: Balcombe, in the big layby next to the church. Grid reference: TQ309307 (OS Sheet 135). Postcode: RH17 6PA is the closest. From the M23, exit at J10A and follow B2036 signed for Balcombe. Pass Crawley Lane and, as you approach the village, there is a large lay-by on the left. Park there. (If you come to the mini roundabout at Balcombe, you have gone too far!)		Picnic or Café

Go-on-Foot Walks Programme, April - June 2026.
All walks meet at 10:00 for a 10:15 start unless otherwise stated.
All walkers walk at their own risk.
Unless otherwise stated, you should bring a picnic lunch for all long walks.

Key 	Short Walk: up to 6 miles	Long Walk: more than 6 miles	Brisk Walk: 6 miles and over (Avg 3mph)
---	---------------------------	------------------------------	---

Walks Schedule			Difficulty	Lunch
Tuesday 30 June 2026 Godstone 5 miles	Irene	Meeting Place: Godstone Green opposite the White Hart PH. Grid reference: TQ 349515 (OS Sheet 146). Postcode: RH9 8DU. W3W: gravel.chained.pool Take the A22 going North from East Grinstead, about 1.25 miles after South Godstone at a roundabout take the first exit on to the B2236. After about 1.25 miles you will have reached Godstone. The car park is on the left by the pond.	